


- LEGEND:**
- WATER QUALITY MONITORING STATIONS
- COOLING WATER INTAKES**
- D1 HONG KONG CONVENTION AND EXHIBITION CENTRE EXTENSION
 - D2 TELECOM HONG KONG ACADEMY FOR PERFORMING ARTS / SALT ON CENTRE
 - D3 HONG KONG CONVENTION AND EXHIBITION CENTRE PHASE 1
 - D4 WAN CHAI TOWER AND GREAT EXHIBITION CENTRE
 - D5 SUN HANG KAI CENTRE
 - D6 PROPOSED EXHIBITION STATION / WORLD TRADE CENTRE
 - D7 WINDZER HOUSE
 - D8 CITY GREEN
 - D9 PREVIENT CENTRE
 - D10 PROPOSED HERFA EXTENSION
 - D11 SUN HANG KAI CENTRE (REPROVISION)
 - D12 WINDZER HOUSE (TEMPORARY REPROVISION)
- MSD SALT WATER INTAKE**
- W521 WAN CHAI
 - W401 WAN CHAI (REPROVISION)
 - W501 GEMUNION ISLAND
 - W525 TAI BAA
 - W5210 CHA KWO LING
 - W5215 SAI WAN HO
 - W5217 SCARRY BAY
 - W5219 SHEUNG WAN
 - W5220 KENNEDY TOWN

DESIGNATED PROJECTS (DP)

DP1	- CENTRAL WAN CHAI BYPASS (CWB) INCLUDING ITS ROAD TUNNEL AND SLIP ROADS
DP2	- ROAD P2 AND OTHER ROADS (PRIMARY / DISTRICT DISTRIBUTOR ROADS)
DP3	- PERMANENT AND TEMPORARY REDUPLICATION WORKS INCLUDING ASSOCIATED DREDGING WORKS IN WAN CHAI DEVELOPMENT PHASE 1 (WCH1) AREA
DP4	- TEMPORARY-EMERSON-SHELTER (DP4 NOT TO BE IMPLEMENTED)
DP5	- WAN CHAI EAST SEWAGE OUTFALL
DP6	- DREDGING FOR THE CROSS-HARBOUR WATER MAINS

DP1 IS COVERED BY EP - 314/2008
 DP2 IS COVERED BY EP - 316/2008
 DP3, DP5 AND DP6 ARE COVERED BY EP - 356/2005

WORKS CONTRACT	DESIGNATED PROJECT(S) INVOLVED	CONSTRUCTION COMMENCEMENT
CEDD CONTRACT NO. HK/2009/01	DP1, DP3, DP6	APRIL 2010
CEDD CONTRACT NO. HK/2009/02	DP1, DP3, DP6	APRIL 2010
CEDD CONTRACT 3	DP1, DP3	END 2011
CEDD CONTRACT 4	DP1, DP3	END 2012
CEDD CONTRACT 5	DP3	2015
HyO CONTRACT NO. HY/2009/11	DP3	18 MARCH 2010
HyO CONTRACT NO. HY/2009/15	DP1, DP3	SEPTEMBER 2010
HyO CONTRACT NO. HY/2009/18	DP1	OCTOBER 2010
HyO CONTRACT NO. HY/2009/19	DP1	NOVEMBER 2010
HyO CONTRACT 12	DP1, DP3	MID 2013



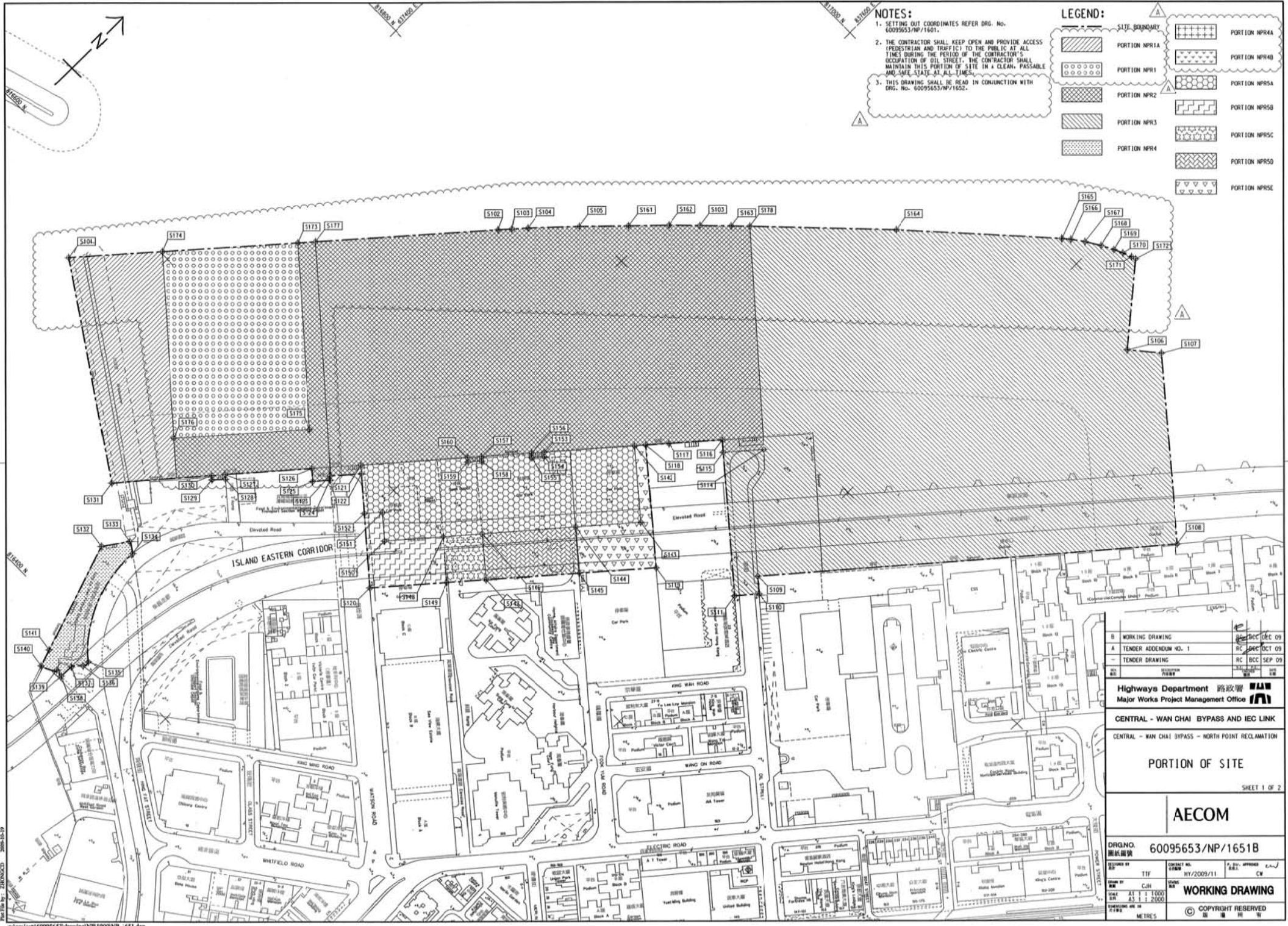
WAN CHAI DEVELOPMENT PHASE II
 WAN CHAI DEVELOPMENT PHASE II, PHE CENTRAL - WAN CHAI BYPASS - CANAL, PILES MEASUREMENT AND TESTING WORKS (STAGE 1)

LOCATIONS OF WATER QUALITY MONITORING STATIONS



PROJECT NUMBER	60041297/C5/SK001		
DATE	REVISED BY	DATE	SCALE
2011	ACC	2011	1:10000
DATE	BY	DATE	SCALE
2011	ACC	2011	1:10000
DATE	BY	DATE	SCALE
2011	ACC	2011	1:10000

© COPYRIGHT RESERVED



NOTES:

1. SETTING OUT COORDINATES REFER DRG. No. 60095653/NP/1601.
2. THE CONTRACTOR SHALL KEEP OPEN AND PROVIDE ACCESS (PEDESTRIAN AND TRAFFIC) TO THE PUBLIC AT ALL TIMES DURING THE PERIOD OF THE CONTRACTOR'S OCCUPATION OF OIL STREET. THE CONTRACTOR SHALL MAINTAIN THIS PORTION OF SITE IN A CLEAN, PASSABLE AND SAFE STATE AT ALL TIMES.
3. THIS DRAWING SHALL BE READ IN CONJUNCTION WITH DRG. No. 60095653/NP/1652.

LEGEND:

	PORTION NPR1		PORTION NPR4
	PORTION NPR1A		PORTION NPR5A
	PORTION NPR2		PORTION NPR5B
	PORTION NPR3		PORTION NPR5C
	PORTION NPR4		PORTION NPR5D
	PORTION NPR5E		PORTION NPR6

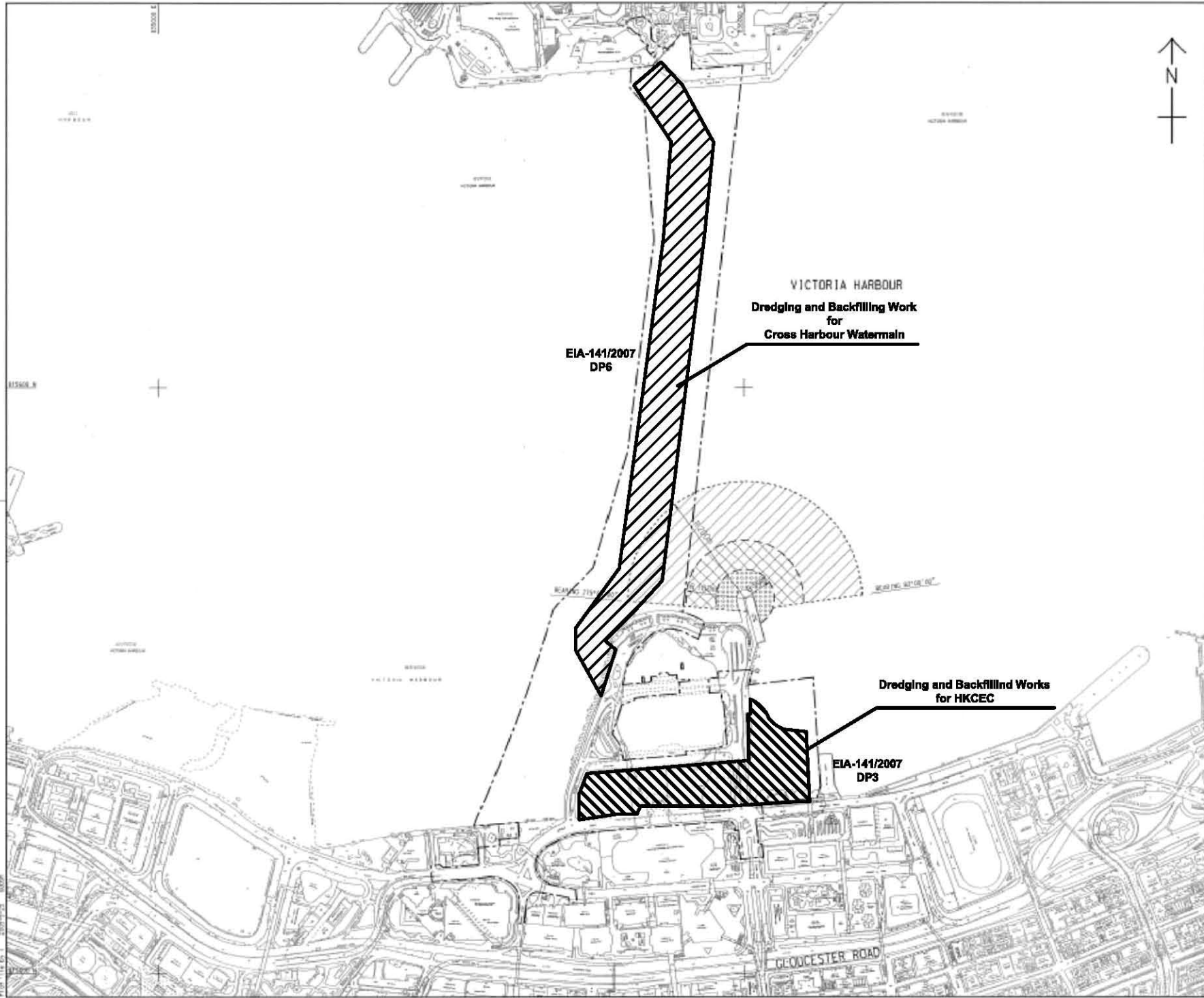
B	WORKING DRAWING	DEC 09
A	TENDER ADDENDUM NO. 1	DEC 09
-	TENDER DRAWING	SEP 09

Highways Department 路政署
Major Works Project Management Office

CENTRAL - WAN CHAI BYPASS AND IEC LINK
CENTRAL - WAN CHAI BYPASS - NORTH POINT RECLAMATION

PORTION OF SITE
SHEET 1 OF 2

AECOM	
DRGNO. 圖紙編號	60095653/NP/1651B
DESIGNED BY 設計人	TTF
CHECKED BY 校核人	CJH
DATE 日期	AT 17 2009
SCALE 比例尺	AS SHOWN
UNIT 單位	METRES
ISSUED BY 發出人	HW/2009/11
APPROVED BY 核准人	CW
WORKING DRAWING	
COPYRIGHT RESERVED 版權所有	



LOCATION PLAN
SCALE 1 : 5000

- NOTES:
1. ALL DIMENSIONS ARE IN METRES UNLESS OTHERWISE NOTED.
 2. THE RESTRICTION ZONE IS THIS DRAWING WILL COME INTO EFFECT AFTER THE OPERATION OF THE GOVERNMENT HULLING AT EDP/D/D/E LAST.

LEGEND:

- CONTRACT BOUNDARY
- [Hatched Box] WORKING RESTRICTION ZONE
- [Cross-hatched Box] NAVIGATION AND WORKING RESTRICTION ZONE
- [Dotted Box] WORKING BARGE, NAVIGATION AND WORKING RESTRICTION ZONE

TENDER ADDENDUM NO. 4	SEP 25, 2009
TENDER ADDENDUM NO. 1	SEP 25, 2009
TENDER DRAWING	SEP 25, 2009

CEDD 土木工程發展署
Civil Engineering and Development Department

WAN CHAI DEVELOPMENT PHASE II
WAN CHAI DEVELOPMENT PHASE II -
KONG KONG CONVENTION AND EXHIBITION CENTRE
**RESTRICTED ZONE FOR
CONSTRUCTION VESSELS**
(Contract no: HK/2009/01)

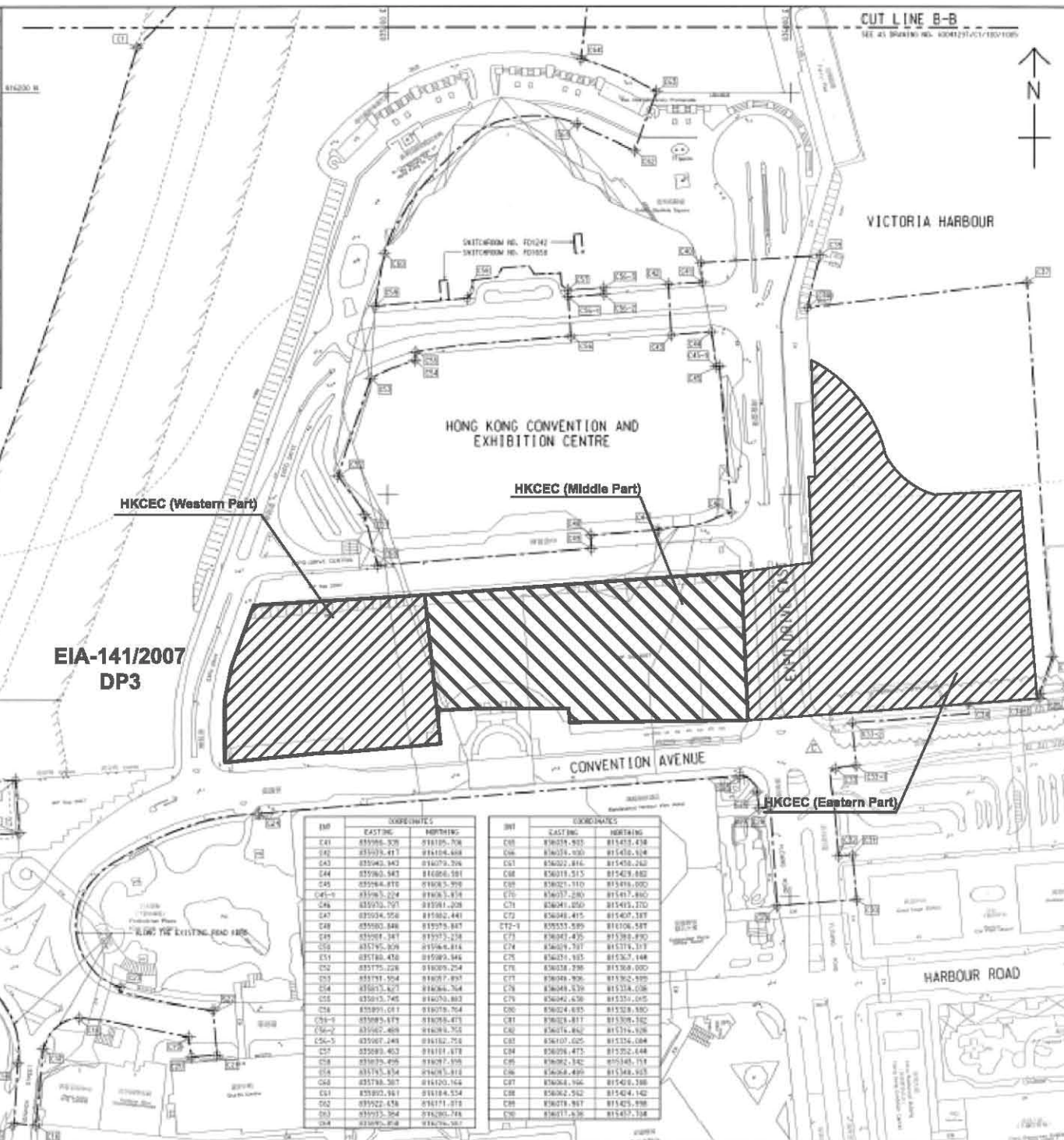
AECOM

DRGNO. 圖號	60041297/C1/100/1010B
DATE 日期	16/2009/01
SCALE 比例	AS 1:5000
COPYRIGHT RESERVED	



INSET 'A'
SCALE 1:1000

CENTRAL DISTRICT



EIA-141/2007
DP3

INT	COORDINATES	
	EASTING	NORTHING
C41	835986.526	816105.708
C42	835973.417	816104.468
C43	835963.943	816079.706
C44	835963.543	816086.581
C45	835964.818	816085.528
C46	835963.524	816083.814
C46	835953.757	815981.208
C47	835954.956	815982.441
C48	835960.846	815975.887
C49	835961.347	815973.238
C50	835976.828	815966.814
C51	835984.478	815989.846
C52	835975.226	816009.224
C53	835973.504	816017.897
C54	835973.627	816064.764
C55	835973.745	816070.883
C56	835991.071	816078.764
C56-1	835993.679	816078.873
C56-2	835982.468	816078.765
C56-3	835987.248	816182.758
C57	835983.463	816181.878
C58	835978.496	816097.198
C58	835978.524	816098.818
C59	835978.507	816120.164
C60	835993.881	816184.524
C60	835993.434	816171.812
C61	835993.504	816280.788
C64	835993.818	816276.307

INT	COORDINATES	
	EASTING	NORTHING
C65	836028.933	815413.438
C66	836034.030	815413.614
C67	836022.816	815450.240
C68	836019.515	815453.882
C69	836021.110	815494.000
C70	836027.289	815471.880
C71	836041.050	815493.270
C72	836048.415	815487.187
C72-1	835555.589	815106.587
C73	836047.435	815385.890
C74	836049.797	815374.107
C75	836024.185	815323.148
C76	836038.298	815308.000
C77	836048.906	815302.898
C78	836048.439	815334.038
C79	836042.630	815351.045
C80	836024.635	815328.880
C81	836028.417	815309.182
C82	836024.882	815376.188
C83	836107.025	815326.084
C84	836098.473	815322.444
C85	836092.342	815343.713
C86	836084.499	815348.925
C87	836084.196	815403.388
C88	836082.512	815424.142
C89	836078.987	815425.898
C90	836077.630	815437.194



KEY PLAN
SCALE 1:10000

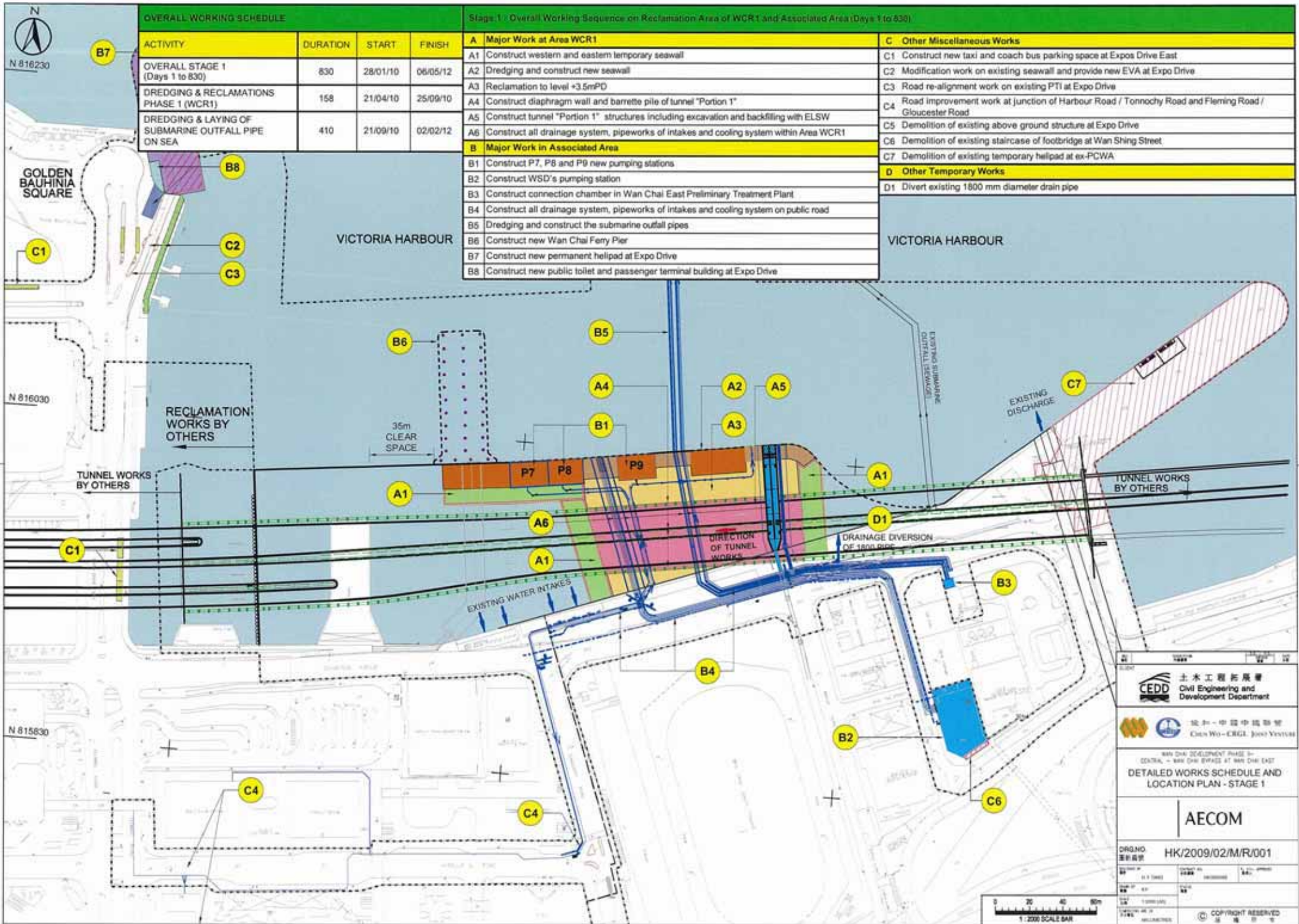
NOTE:
1. FOR NOTES & LEGEND, REFER TO DRAWING NO. 60041297/C1/100/1006.

INT	COORDINATES	
	EASTING	NORTHING
C1	836875.205	816222.551
C2	836875.271	816222.599
C3	836874.363	816228.425
C4	836871.020	816251.014
C5	836882.492	816258.522
C6	836881.584	816268.612
C7	836886.585	816271.197
C8	836886.191	816287.147
C9	836886.433	816302.241
C10	836891.082	816307.050
C11	836885.389	816308.075
C12	836871.486	816308.107
C13	836925.468	816304.817
C14	836886.433	816317.122
C15	836874.285	816328.593
C16	836875.195	816325.525
C17	836888.138	816324.441
C18	836846.085	816328.816
C19	836871.421	816350.587
C20	836902.537	816320.881
C21	836875.295	816371.484
C22	836873.183	816382.543
C23	836867.086	816398.074
C24	836776.984	816443.676
C25	836875.280	816440.261
C26	836881.447	816452.286
C27	836904.025	816443.896
C28	836906.218	816444.445
C29	836901.525	816378.180
C30	836883.781	816398.487
C31	836831.216	816428.470
C32	836824.142	816425.117
C33	836821.081	816430.482
C34	836826.290	816434.705
C35	836827.428	816432.056
C36	836808.187	816438.280
C37	836824.812	816448.093
C38	836824.747	816438.285
C39	836828.850	816419.194
C40	836819.190	816428.037
C41	836828.810	816437.295
C42	836816.906	816439.080
C43	836805.682	816415.512

C	TENDER ADDENDUM NO.4	SHEN JYL DEP C8
B	TENDER ADDENDUM NO.2	SHEN JYL DEP C8
A	TENDER ADDENDUM NO.1	SHEN JYL DEP C8
-	TENDER DRAWING	SHEN JYL DEP C8


土木工程發展署
 Civil Engineering and Development Department
WAN CHAI DEVELOPMENT PHASE II
 WAI CHI DEVELOPMENT PHASE II -
 CENTRAL AND WEST DISTRICTS
 HONG KONG CONVENTION AND EXHIBITION CENTRE
SITE BOUNDARY SETTING OUT PLAN
 (Contract no. HK/2009/01)

AECOM
 DRGNO. 60041297/C1/100/1006C
 SHEET NO. 1 OF 1
 DATE: 08/2009
 DRAWN BY: JYL
 CHECKED BY: JYL
 APPROVED BY: JYL
 SCALE: AS SHOWN
 COPYRIGHT RESERVED



OVERALL WORKING SCHEDULE			
ACTIVITY	DURATION	START	FINISH
OVERALL STAGE 1 (Days 1 to 830)	830	28/01/10	06/05/12
DREDGING & RECLAMATIONS PHASE 1 (WCR1)	158	21/04/10	25/09/10
DREDGING & LAYING OF SUBMARINE OUTFALL PIPE ON SEA	410	21/09/10	02/02/12

Stage 1: Overall Working Sequence on Reclamation Area of WCR1 and Associated Area (Days 1 to 830)		
A Major Work at Area WCR1		C Other Miscellaneous Works
A1	Construct western and eastern temporary seawall	C1 Construct new taxi and coach bus parking space at Expo Drive East
A2	Dredging and construct new seawall	C2 Modification work on existing seawall and provide new EVA at Expo Drive
A3	Reclamation to level +3.5mPD	C3 Road re-alignment work on existing PTI at Expo Drive
A4	Construct diaphragm wall and barrette pile of tunnel "Portion 1"	C4 Road improvement work at junction of Harbour Road / Tonnochy Road and Fleming Road / Gloucester Road
A5	Construct tunnel "Portion 1" structures including excavation and backfilling with ELSW	C5 Demolition of existing above ground structure at Expo Drive
A6	Construct all drainage system, pipeworks of intakes and cooling system within Area WCR1	C6 Demolition of existing staircase of footbridge at Wan Shing Street
B Major Work in Associated Area		C7 Demolition of existing temporary heliport at ex-PCWA
B1	Construct P7, P8 and P9 new pumping stations	D Other Temporary Works
B2	Construct WSD's pumping station	D1 Divert existing 1800 mm diameter drain pipe
B3	Construct connection chamber in Wan Chai East Preliminary Treatment Plant	
B4	Construct all drainage system, pipeworks of intakes and cooling system on public road	
B5	Dredging and construct the submarine outfall pipes	
B6	Construct new Wan Chai Ferry Pier	
B7	Construct new permanent heliport at Expo Drive	
B8	Construct new public toilet and passenger terminal building at Expo Drive	

CEDD 土木工程發展處
Civil Engineering and Development Department

和合 - 中國中環聯營
Cheung Wo - CBCL Joint Venture

WAI CHAI DEVELOPMENT PHASE 3
CENTRAL - WAI CHAI INFRASTRUCTURE AT WAI CHAI EAST
DETAILED WORKS SCHEDULE AND LOCATION PLAN - STAGE 1

AECOM

DRGNO 圖號	HK/2009/02/M/R/001
DATE 日期	14/08/2009
SCALE 比例尺	1:200 SCALE BAR
COPYRIGHT RESERVED	